
NARROMINE SHIRE COUNCIL
ORDINARY MEETING BUSINESS PAPER – 12 OCTOBER 2022
REPORTS TO COUNCIL – INFRASTRUCTURE AND ENGINEERING SERVICES

1. WORKS REPORT

Author	Director Infrastructure and Engineering Services
Responsible Officer	Director Infrastructure and Engineering Services
Link to Strategic Plans	CSP – 4.3.4 Ensure Council's property assets are monitored and well managed

Executive Summary

This report provides information regarding works undertaken for the given period in regards to both operational and capital works.

Report

The Works Report (**Attachment No. 1**) for the period 7 September 2022 to 5 October 2022 is presented to Council for information.

Financial Implications

Council has provision for these services in its Operational Budget.

Legal and Regulatory Compliance

Local Government Act 1993
Roads Act 1993

Risk Management Issues

Nil

Internal/External Consultation

Nil

Attachments

1. Works Report

RECOMMENDATION

That the information be noted.

Attachment No. 1

	MONTHLY WORKS REPORT 5 OCTOBER 2022	Infrastructure and Engineering Services Narromine Shire Council Tel: 02 6889 9999 Fax: 02 6889 9998 mail@narromine.nsw.gov.au
---	--	--

Road and Park users are to proceed with caution at all work sites and observe work signs to ensure safety. Speed zones are enforceable with possible short delays.

For all enquiries, please contact Council's Infrastructure and Engineering Services Department on 6889 9999

URBAN ROADS	Narromine - Maintenance
Various Streets	<ul style="list-style-type: none"> • General pot hole patching and drainage repairs • Unblock drains in wet weather • Faded sign replacement

URBAN ROADS	Trangie - Maintenance
Various Streets	<ul style="list-style-type: none"> • General pot hole patching • Unblock drains in wet weather • Sign replacement

URBAN ROADS	Tomingley - Maintenance
Various Streets	<ul style="list-style-type: none"> • Rubbish removal and general patching

UNSEALED ROADS NETWORK	Maintenance – Map 1
Various Unsealed Roads	<ul style="list-style-type: none"> • Ceres Siding Rd

UNSEALED ROADS NETWORK	Capital
Various Unsealed Roads	<ul style="list-style-type: none"> • Fairview Rd, Eureka Rd, Dulla Dulla

UNSEALED ROADS NETWORK	Capital – Storm/Flood Funding Repair – Map 2
Various Unsealed Roads	<ul style="list-style-type: none"> • Fairview Rd, Dulla Dulla Rd, Cobboco Rd, Pineview Rd

UNSEALED ROADS NETWORK	Biosecurity
Various Unsealed Roads	<ul style="list-style-type: none"> • Spraying – Narwonah Rd • Inspections – Gibsons Lane

Attachment No. 1

 <p>Narromine SHIRE COUNCIL</p>	<p>MONTHLY WORKS REPORT</p> <p>5 OCTOBER 2022</p>	<p>Infrastructure and Engineering Services Narromine Shire Council Tel: 02 6889 9999 Fax: 02 6889 9998 mail@narromine.nsw.gov.au</p>
---	---	---

UNSEALED ROADS NETWORK	Road Re-classification and Transfer
<p>Various Unsealed Roads</p>	<ul style="list-style-type: none"> • Tomingley-Eumungerie Road was accepted for road reclassification among other regional roads of Narromine Shire. • Manildra-Culling Street and Wentworth Bypass will be a part of the reclassification process. • The Road will be owned by the state government with a possibility of the Council to undertake a maintenance contract (RMCC) on handover. • A joint inspection with TFNSW team was carried out on Manildra-Culling Street and Wentworth Bypass. • Asset details and GIS data have been forwarded to TFNSW. • TFNSW carried out their independent inspection of Tomingley and Eumungerie Road based on the asset data provided.

SEALED ROADS NETWORK	Maintenance
<p>Various Sealed Roads</p>	<ul style="list-style-type: none"> • Cold mix patching Trangie-Collie Rd • Heavy patches Warren Rd and Trangie/Dandaloo Rd

SEALED ROADS NETWORK	Capital
<p>Various Sealed Roads</p>	<ul style="list-style-type: none"> • Oaks Bridge realignment (Works then suspended due to flooding and wet weather)

SEALED ROADS NETWORK	Biosecurity
<p>Various Sealed Roads</p>	<ul style="list-style-type: none"> • Spraying – Newell HWY, Tomingley Rd, Tullamore Rd, Trangie-Dandaloo Rd, Trangie-Collie Rd, Eumungerie Rd • Inspections – Burraway Rd, Mitchell HWY, Trangie-Collie Rd

Attachment No. 1

	<p>MONTHLY WORKS REPORT</p> <p>5 OCTOBER 2022</p>	<p>Infrastructure and Engineering Services Narromine Shire Council Tel: 02 6889 9999 Fax: 02 6889 9998 mail@narromine.nsw.gov.au</p>
---	---	---

SWIMMING POOLS	
Narromine Pool	<ul style="list-style-type: none"> • Opened Saturday 24 September • Managed by Contractor
Trangie Pool	<ul style="list-style-type: none"> • Opened Saturday 24 September • Managed by Contractor

PARKS & OPEN SPACE NETWORK CBD Gardens, Parks Ovals, Villages	
Narromine CBD	<ul style="list-style-type: none"> • Ongoing vegetation management
Narromine Parks & Reserves	<ul style="list-style-type: none"> • General maintenance and mowing • Weed control in all small parks ongoing
Narromine Sports Grounds	<ul style="list-style-type: none"> • General maintenance, spraying and mowing • Pre and Post season renovations i.e. top dressing, fertilizing – Cale Oval, Dundas Oval, Payten Oval, Noel Powell Oval
Narromine Streets	<ul style="list-style-type: none"> • General maintenance • Street sweeping continues • Replacement of street trees ongoing

PARKS & OPEN SPACE NETWORK CBD Gardens, Parks Ovals, Villages	
Trangie CBD	<ul style="list-style-type: none"> • General maintenance and weed control • Vegetation mowing and slashing continuing
Trangie Parks	<ul style="list-style-type: none"> • General maintenance and mowing
Trangie Sports Grounds	<ul style="list-style-type: none"> • General maintenance, spraying and mowing • Pre and Post season renovations i.e. top dressing, fertilizing – Burns Oval
Trangie Streets	<ul style="list-style-type: none"> • General maintenance • Street sweeping weekly on Tuesdays • Replacement of street trees ongoing

PARKS & OPEN SPACE NETWORK CBD Gardens, Parks Ovals, Villages	
Tomingley Village	<ul style="list-style-type: none"> • General maintenance by contractor

AERODROME	
Narromine Aerodrome	<ul style="list-style-type: none"> • General maintenance

Attachment No. 1

	<p>MONTHLY WORKS REPORT</p> <p>5 OCTOBER 2022</p>	<p>Infrastructure and Engineering Services Narromine Shire Council Tel: 02 6889 9999 Fax: 02 6889 9998 mail@narromine.nsw.gov.au</p>
---	---	---

BUILDING MAINTENANCE	
All Buildings	<ul style="list-style-type: none"> General maintenance as required
Vandalism	<ul style="list-style-type: none"> Graffiti continues in both Narromine and Trangie
Narromine Medical Centre	<ul style="list-style-type: none"> General maintenance as required
Council Administration Buildings	<ul style="list-style-type: none"> General maintenance as required

PUBLIC CONVENIENCES	Narromine
Rotary Park Public Toilets	<ul style="list-style-type: none"> Rotary park pad in place, new facility expected to be open end of October.
Burraway Street Public Toilets (adjacent to Pool)	<ul style="list-style-type: none"> Toilet facilities cleaned daily
Manildra Street Toilets (Saleyards)	<ul style="list-style-type: none"> Toilet facilities are open 24 hours a day, 7 days a week and are cleaned daily
Wetlands	<ul style="list-style-type: none"> Toilet block secured and cleaned daily
Cale Oval	<ul style="list-style-type: none"> Progressing, continued delays due to wet weather and material availability.
Dappo Road	<ul style="list-style-type: none"> Progressing, roads to be sealed and fences to be installed.
Hangars	<ul style="list-style-type: none"> Progressing, pavements being done, awaiting quote for annexes.

PUBLIC CONVENIENCES	Trangie
Argonauts Park Public Toilets (Goan Waterhole)	<ul style="list-style-type: none"> Toilet facilities cleaned every Tuesday, Thursday and Saturday
Dandaloo Street Public Toilets (adjacent to Bakery)	<ul style="list-style-type: none"> Main Street toilets demolished. New facility under construction.
Burns Oval Toilets	<ul style="list-style-type: none"> Toilet facilities cleaned every Monday, Wednesday and Friday
Trangie Truck Stop	<ul style="list-style-type: none"> Checked daily with a main clean every Tuesday and Thursday and either late Saturday or Sunday morning over weekends.
Trangie Truck Wash	<ul style="list-style-type: none"> Commenced detailed design

CEMETERIES	
Narromine Cemetery	<ul style="list-style-type: none"> General maintenance, mowing and weed spraying Topping-up of subsiding graves continues
Trangie Cemetery	<ul style="list-style-type: none"> General maintenance, mowing and weed spraying Topping-up of subsiding graves continues

Attachment No. 1

	MONTHLY WORKS REPORT 5 OCTOBER 2022	Infrastructure and Engineering Services Narromine Shire Council Tel: 02 6889 9999 Fax: 02 6889 9998 mail@narromine.nsw.gov.au
---	--	--

WATER AND SEWER	
Narromine	<ul style="list-style-type: none"> • Staff continue daily operational Drinking Water Quality Testing as required by legislation • Staff continue reticulation system maintenance • Staff have continued the regular service maintenance programs for the Narromine sewage pumping station network • Staff are continuing installation of new water meters as part of the meter replacement program. • Specialist contractors have completed down hole camera inspection and cleaning of town bore no 9 • Staff have carried out water service installation works associated with the Dappo Rd Subdivision
Trangie	<ul style="list-style-type: none"> • Staff have continued with reticulation maintenance • Staff continue regular sewer pump station and STP system maintenance as required • Staff continue daily operational Drinking Water Quality Testing as required by legislation • Staff have commenced work on the Mullah St water main extension
Tomingley	<ul style="list-style-type: none"> • Regular maintenance at the old water treatment plant has now ceased. Decommissioning and dismantling will commence soon. • Staff are continuing optimisation and process proving of the new Water Treatment Plant



Photo 1: Dulla Dulla Road

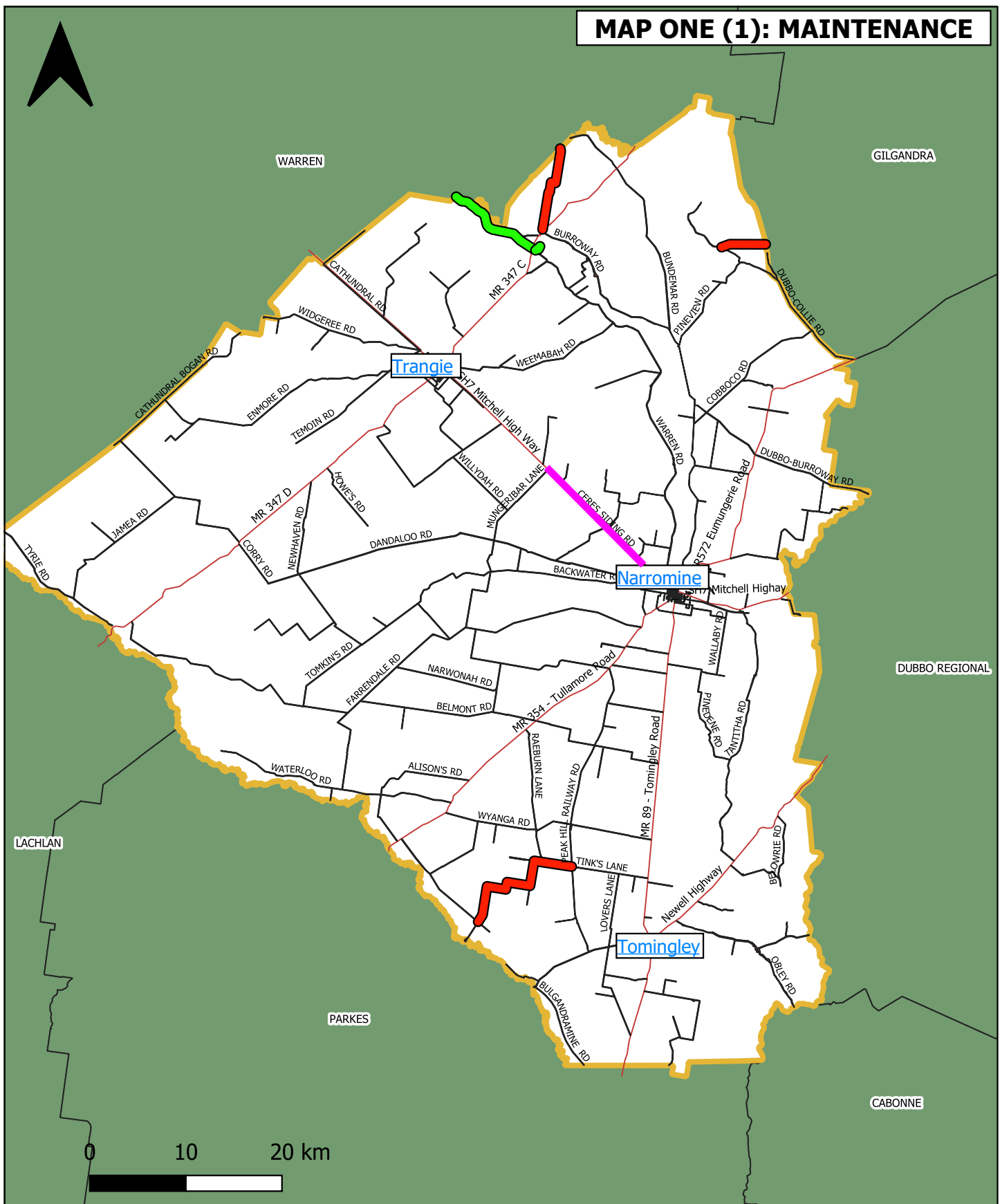


Photo 2: Eureka Road















Photo 3: Eureka Road

MAP ONE (1): MAINTENANCE



Narromine Shire Council

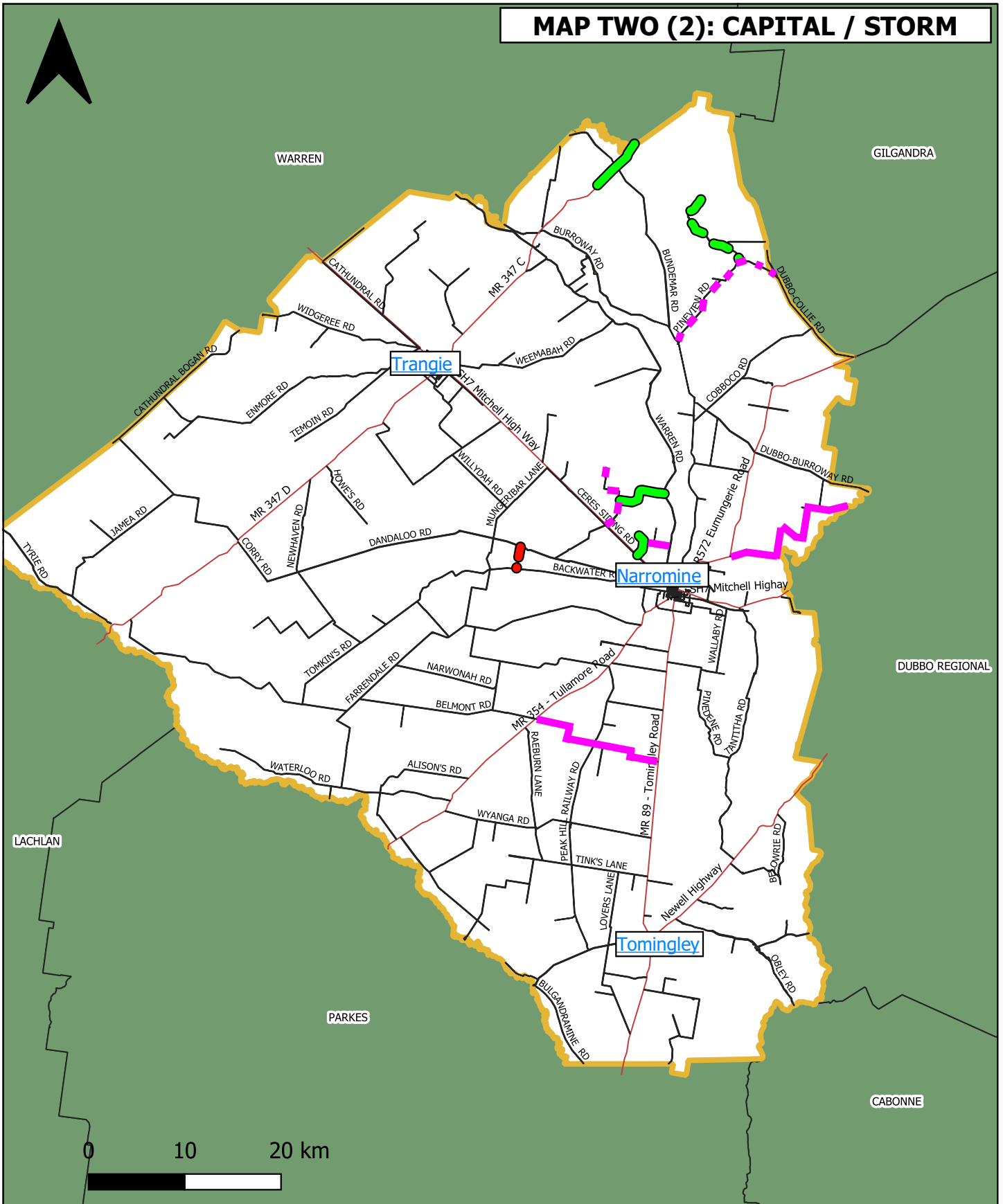
	July		November		March
	August		December		April
	September		January		May
	October		February		June















Note - the roads highlighted are visual purposes only and may not be the exact location of work

Reports to Council - Infrastructure and Engineering Services

MAP TWO (2): CAPITAL / STORM



Narromine Shire Council

	July		November		March
	August		December		April
	September		January		May
	October		February		June



Note

- The roads highlighted are visual purposes only and may not be the exact location of work
- Storm / Flood work is dashed Reports to Council - Infrastructure and Engineering Services